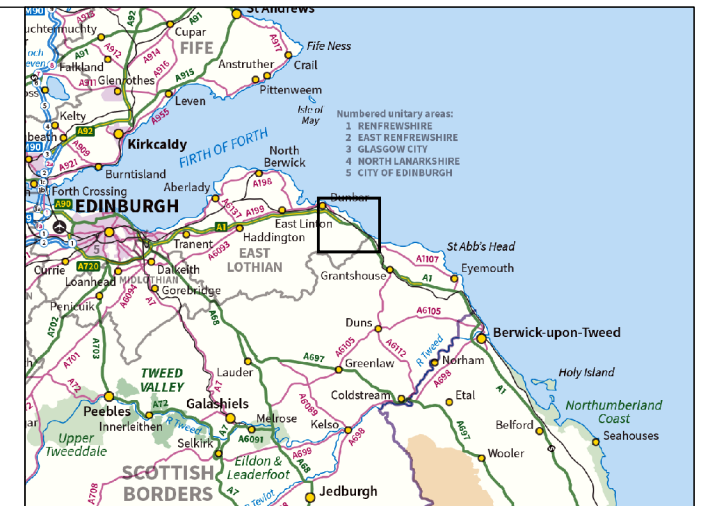
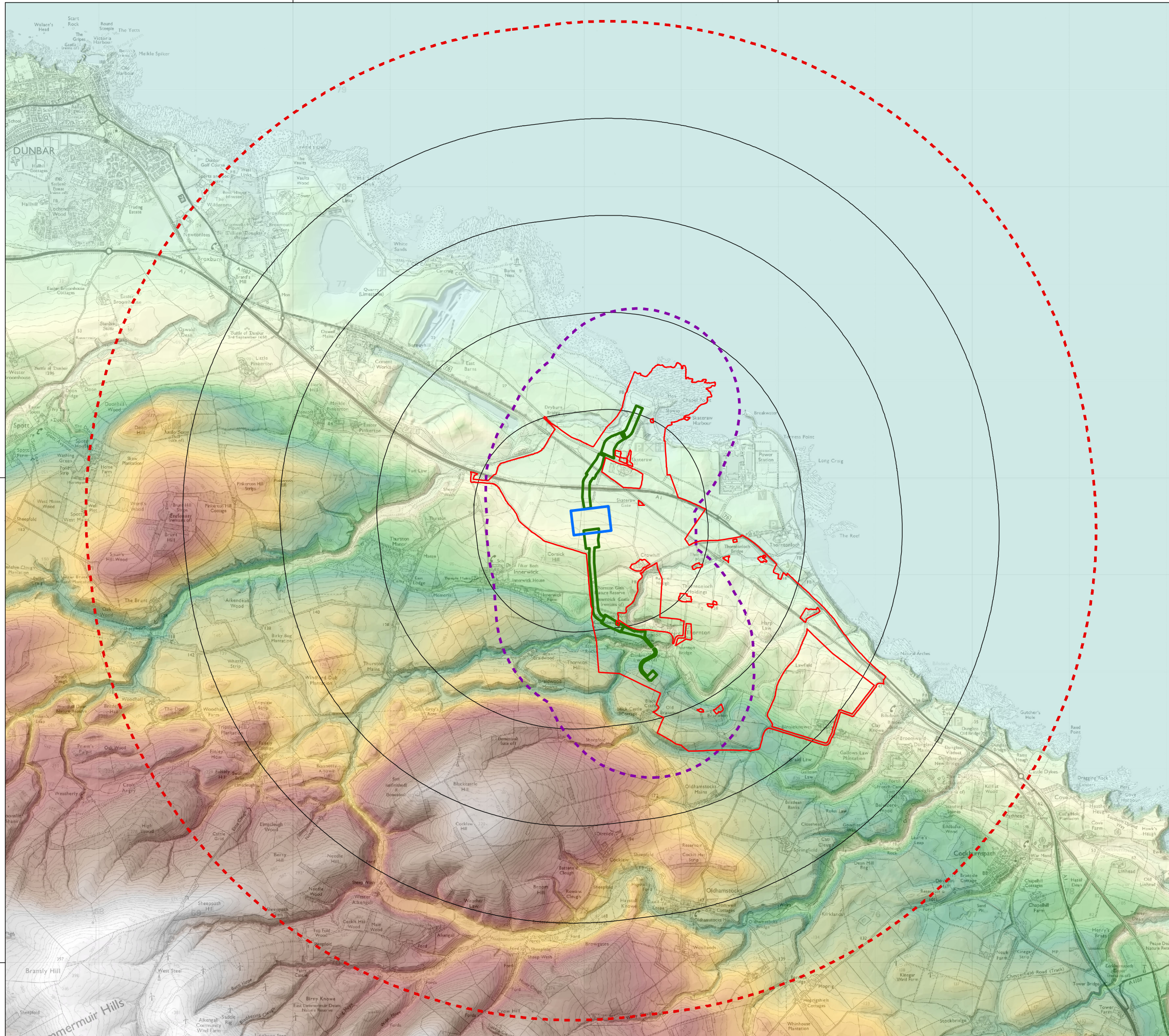


37000







37500

67500

67000




### Legend

-  Electricity Transmission Buildings (Indicative)
-  Site Boundary
-  Route W Cable Corridor
-  1km Radii
-  5km Radius Electricity Transmission Buildings (indicative) Study Area
-  1km Radius Cable Corridor Study Area

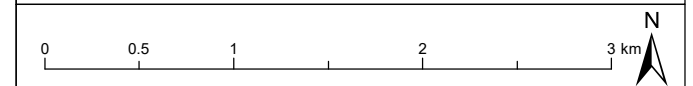
OS Terrain 5 DTM

Elevation (m)

- High : 397.81



- Low : -27.28



© Crown copyright and database rights 2023 Ordnance Survey 0100031673.

Project Name

## BERWICK BANK WIND FARM

Drawing Title

### FIGURE 6.2 LANDFORM

Rev	Date	Details	Status	Drwn	Rqst	Chkd	Appd
R1	31/01/2022	First Issue	-	SH	SC	LT	-
R2	17/08/2022	Second Issue	-	SH	SC	LT	-
R3	15/03/2023	Third Issue	-	SH	SC	LT	-
R4	-	-	-	-	-	-	-

Drawing Number

### LF000010&11-DEV-MAP-202

Scale	Plot Size	Datum	Projection
1:40,000	A3	OSGB36	BNG

**open**  
optimised environments  
PART OF SLR

**sse**  
Renewables